

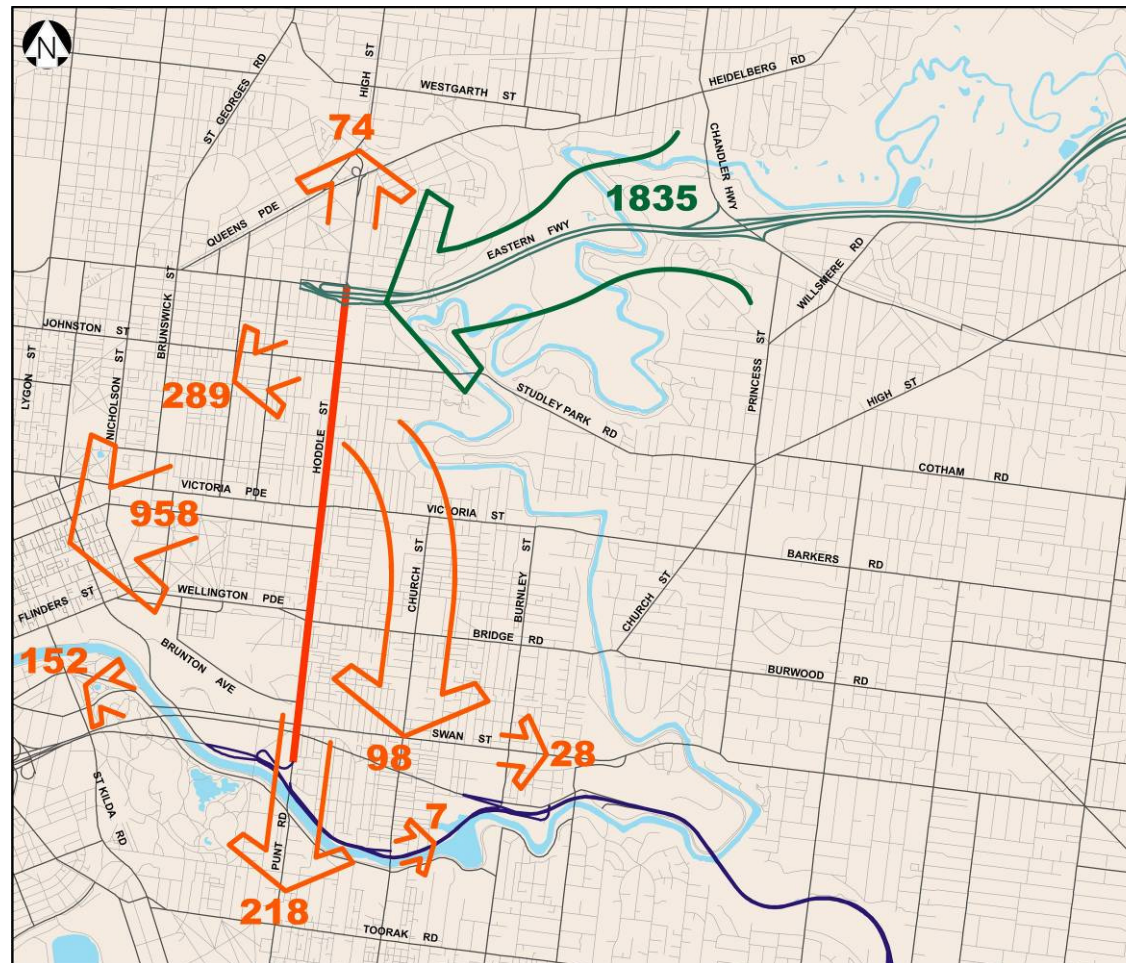


Hoddle Street Planning Study

Stakeholder Advisory Group Update

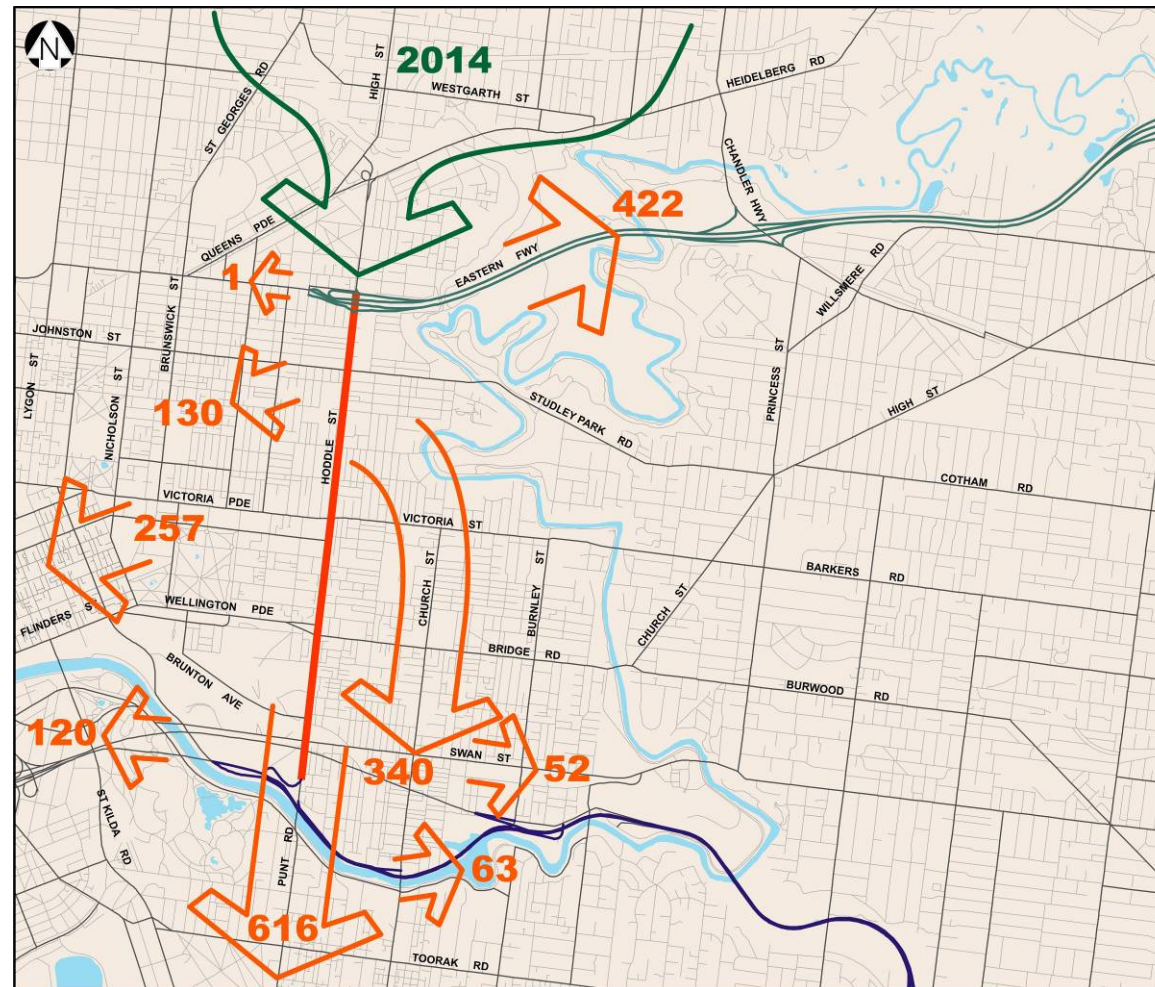
Tim Gosbell – HoddleVision Study Project Manager

From the north
AM Peak Hour



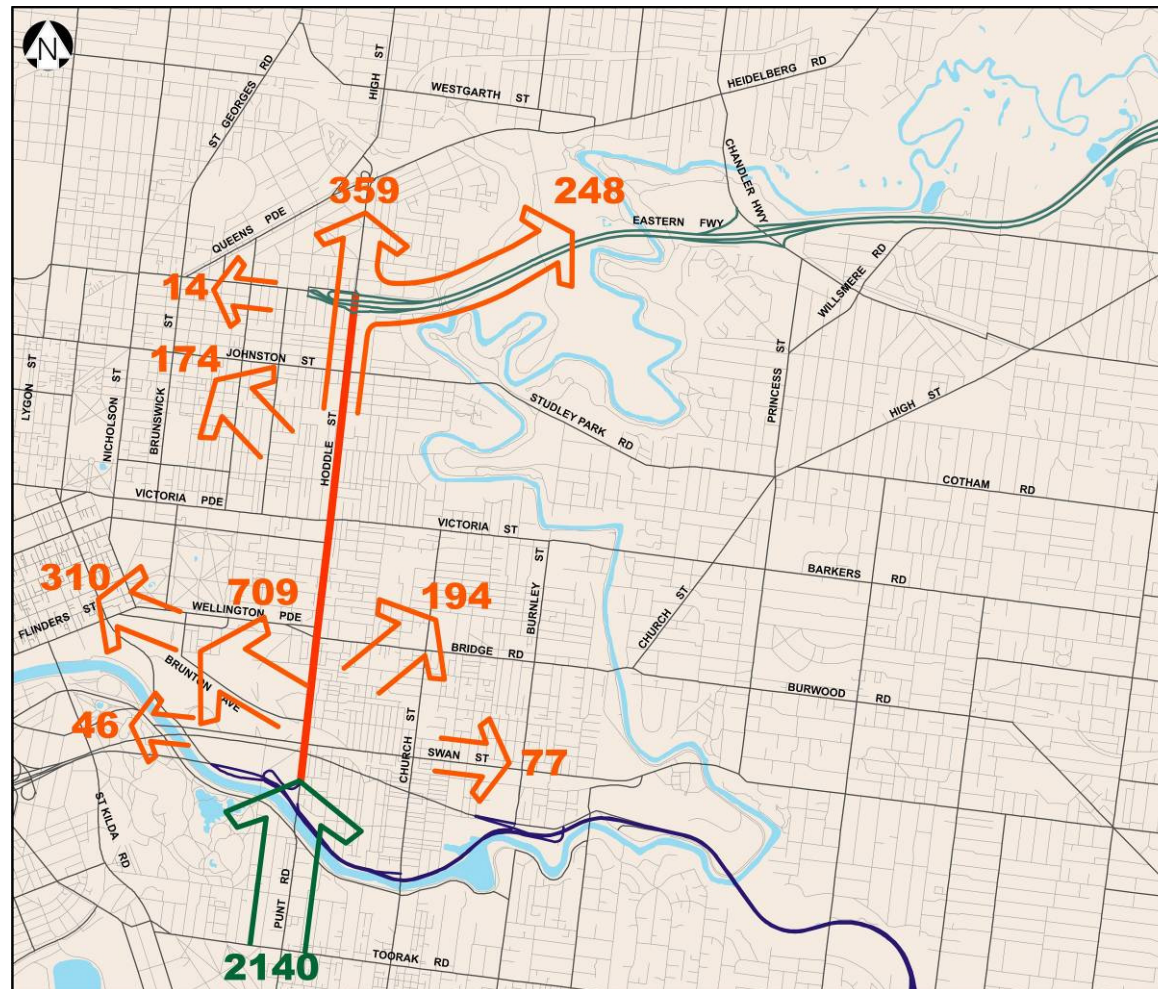
Traffic turning from Eastern Freeway onto Hoddle Street Southbound

From the north
AM Peak Hour



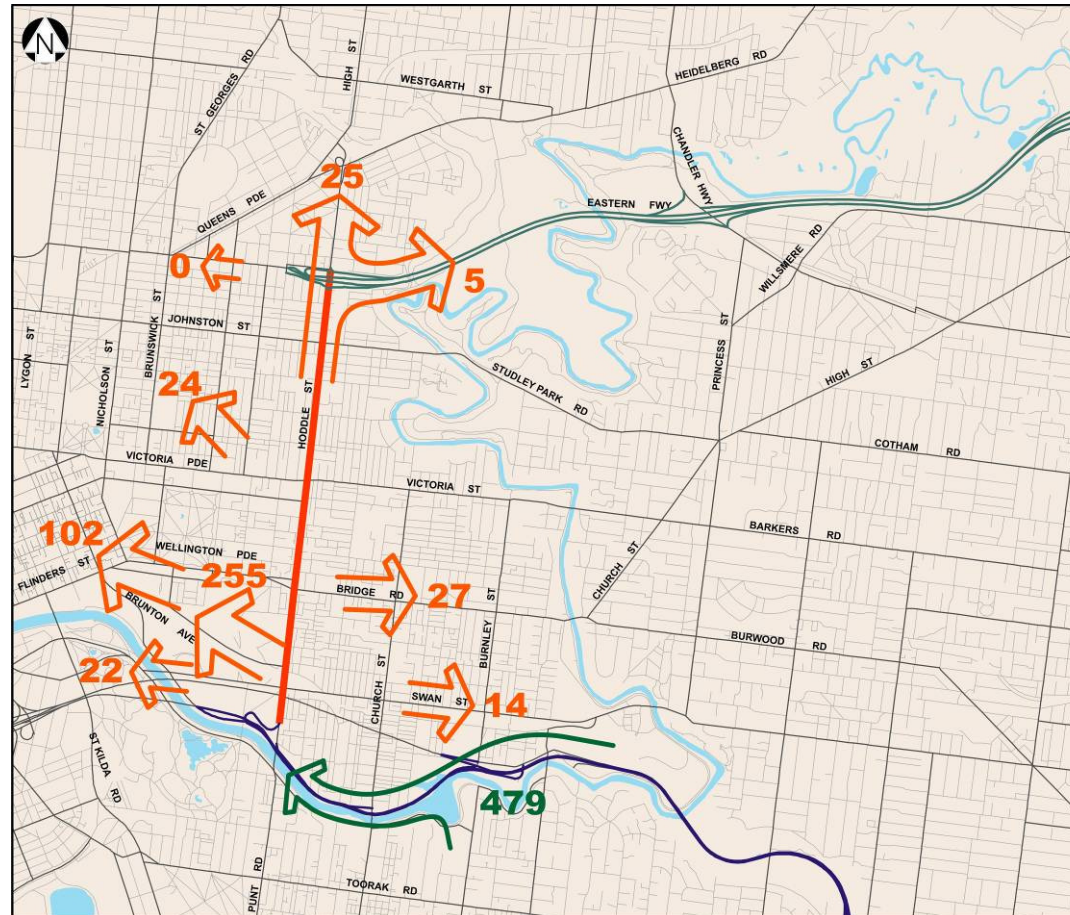
Traffic Crossing Eastern Freeway Southbound

From the south
AM Peak Hour



Traffic Crossing Punt Road Bridge Northbound

From the south
AM Peak Hour



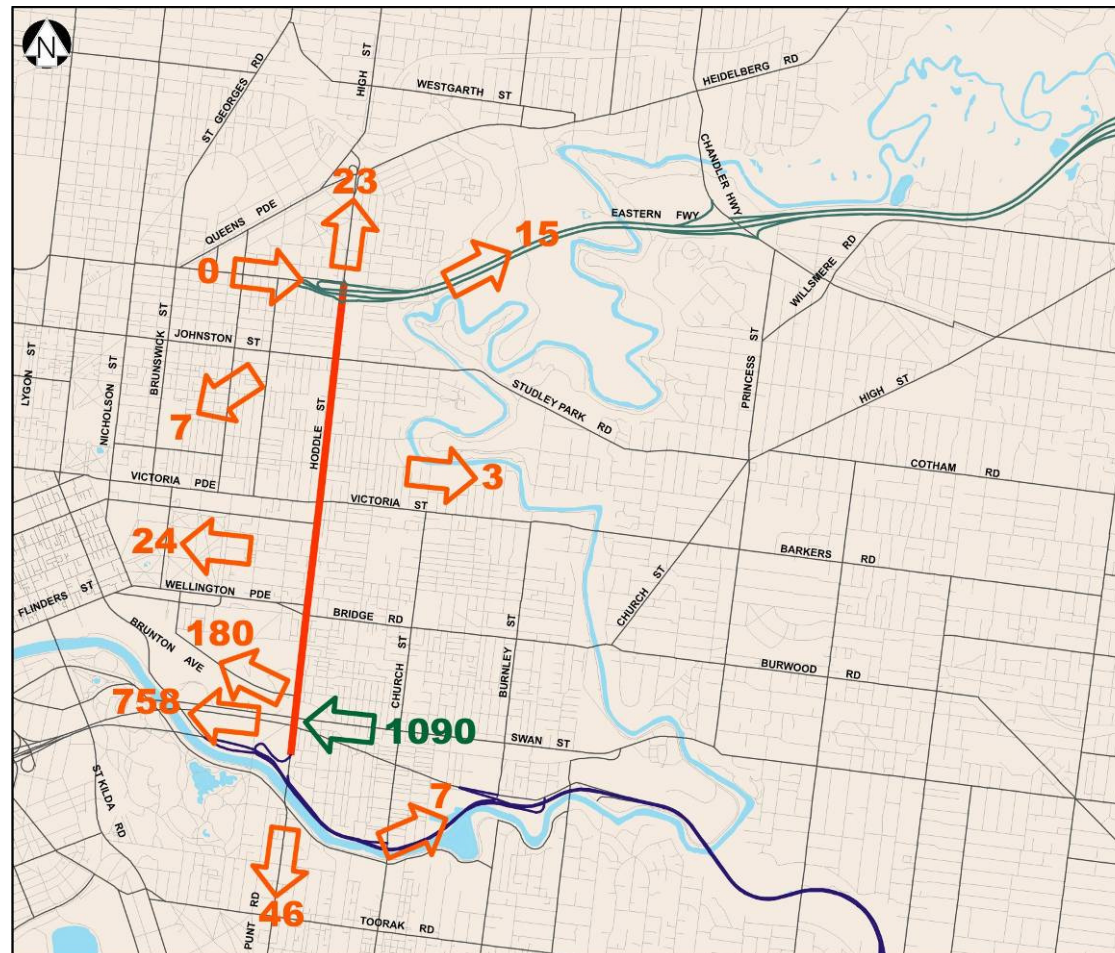
Traffic turning from CityLink onto Hoddle Street Northbound

From the east
Am Peak Hour



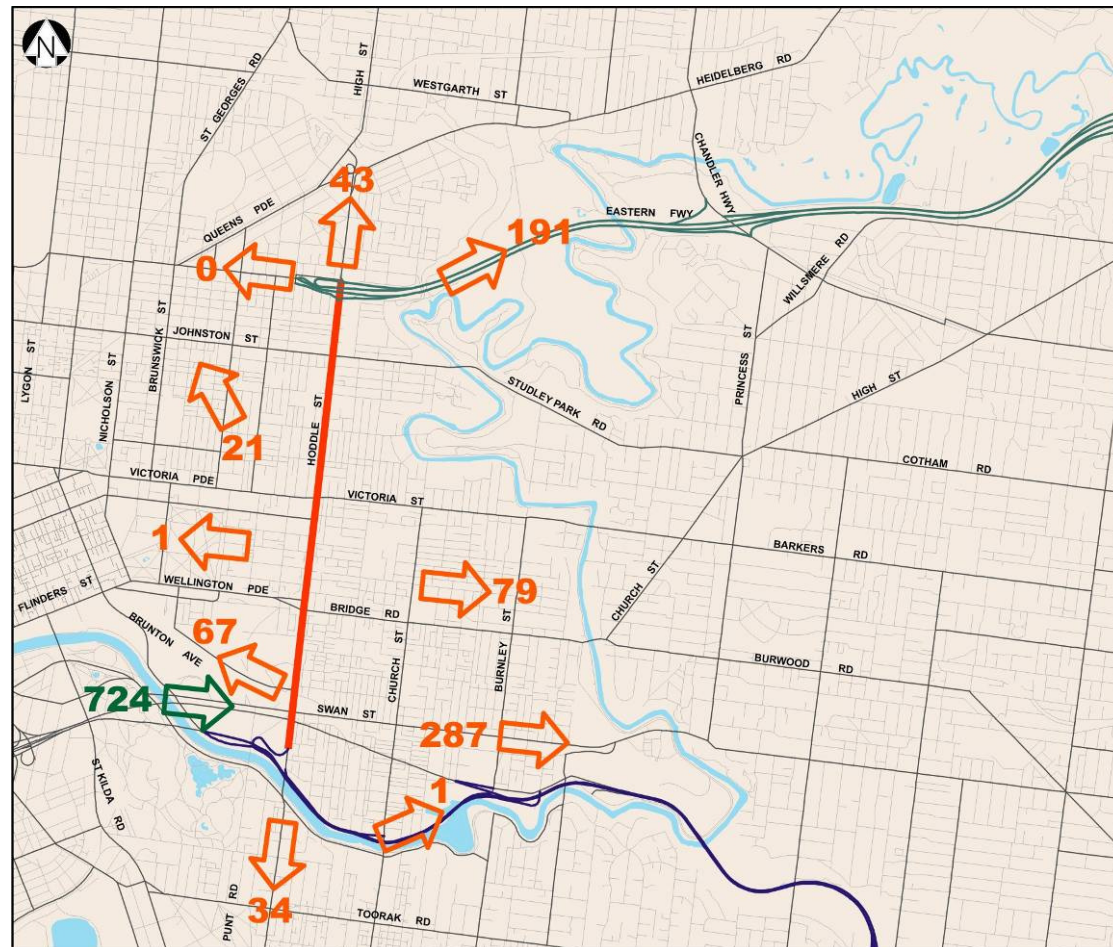
Traffic entering from Richmond along Johnston, Gipps, Langridge, Victoria and Elizabeth Streets, Wellington Road and Freeman Street

From the east
Am Peak Hour



Traffic entering from Hawthorn along Swan Street

From the west
AM Peak Hour



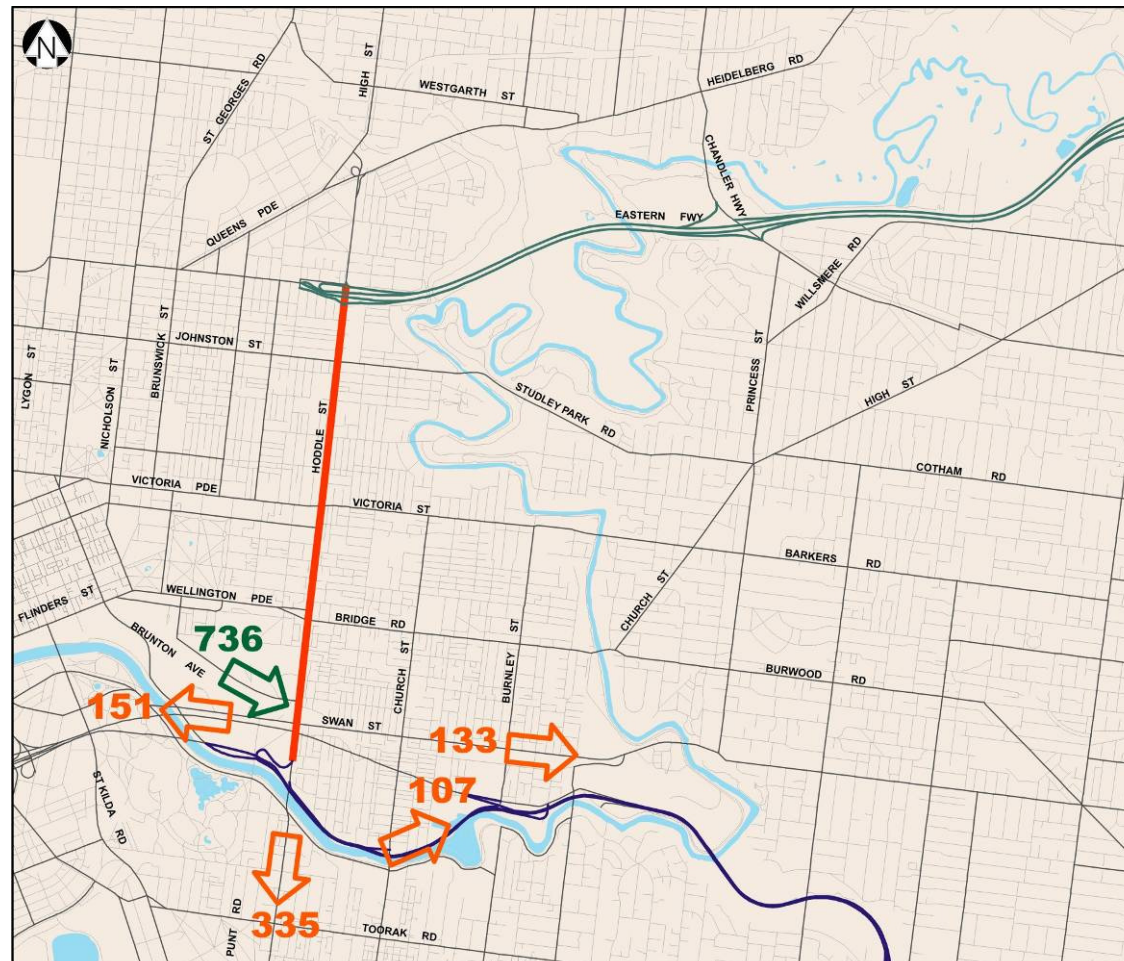
Traffic entering from Southbank along Swan Street

From the west
AM Peak Hour



Traffic entering from Collingwood along
Johnston, Gipps and Langridge Street

From the west
AM Peak Hour



Traffic entering along Brunton Avenue

From the west
AM Peak Hour



Traffic entering from CBD along Victoria Parade,
Albert Street and Wellington Parade